

Air Monitoring Summary Tables

The table below summarizes monitoring data collected using a portable wireless remote monitoring system.
All times in Eastern Standard Time (EST).

From: 8/01/22 12:00 am To: 8/01/22 11:59 pm

Offsite Monitors

Instrument	Analyte	ATSDR MRL 14-day Avg Reached?	Concentration Range Detected ^a	24-hr Average ^a	7-day Average	ATSDR 14-day MRL
Catawba Headstart						
Acrulog PPB	H ₂ S	No	0 – 0 ppb	0.00 ppb ^b	0.00 ppb	70 ppb
Treetops						
Acrulog PPB	H ₂ S	No	0 – 0 ppb	0.00 ppb ^c	0.00 ppb	70 ppb
Liberty Hill						
Acrulog PPB	H ₂ S	No	0 – 0 ppb	0.00 ppb ^d	0.01 ppb	70 ppb
Riverchase Estates						
Acrulog PPB	H ₂ S	No	0 – 0 ppb	0.00 ppb ^e	0.00 ppb	70 ppb
Millstone Creek						
Acrulog PPB	H ₂ S	No	0 – 0 ppb	0.00 ppb ^f	0.00 ppb	70 ppb

^b The 24-hr average at this location is not represented by the full 24-hr period; a total of 1 30-minute average is missing from the reported period due to routine QC checks performed at Catawba Headstart.

^c The 24-hr average at this location is not represented by the full 24-hr period; a total of 1 30-minute average is missing from the reported period due to routine QC checks performed at Treetops.

^d The 24-hr average at this location is not represented by the full 24-hr period; a total of 1 30-minute average is missing from the reported period due to routine QC checks performed at Liberty Hill.

^e The 24-hr average at this location is not represented by the full 24-hr period; a total of 1 30-minute average is missing from the reported period due to routine QC checks performed at Riverchase Estates.

^f The 24-hr average at this location is not represented by the full 24-hr period; a total of 1 30-minute average is missing from the reported period due to routine QC checks performed at Millstone Creek.

Onsite Fenceline Monitors


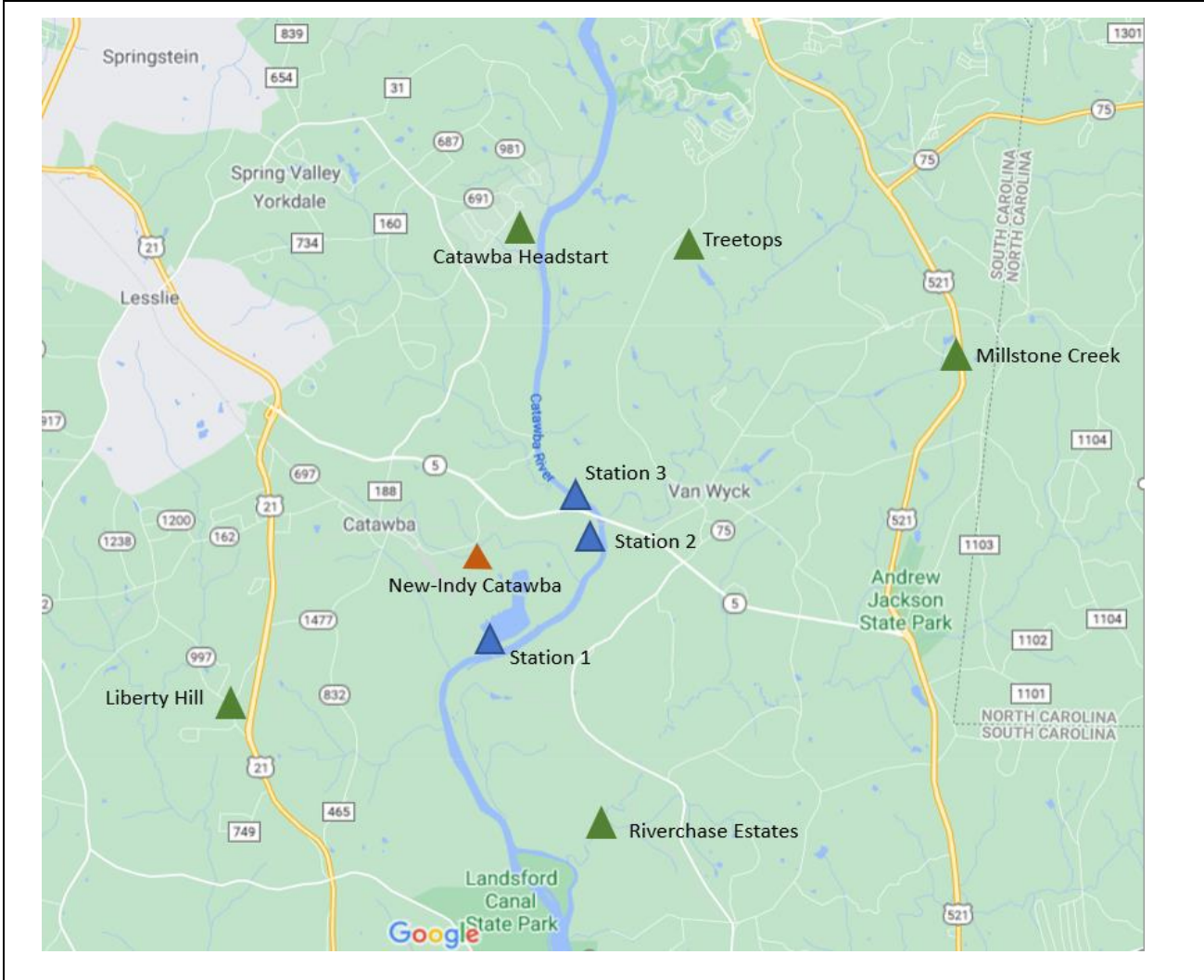
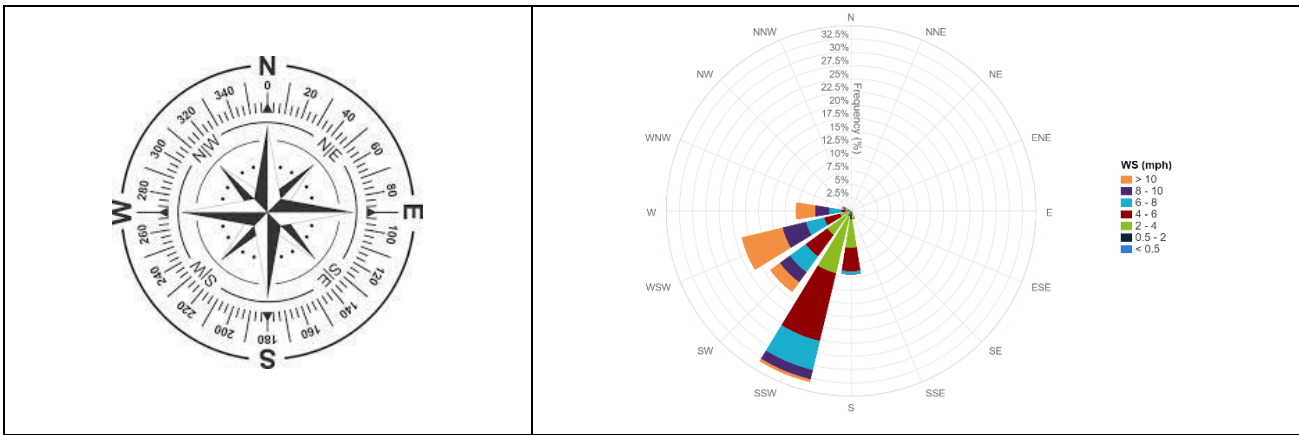
Instrument	Analyte	30-min AEGL Reached?	Concentration Range Detected ^a	24-hr Average ^a	7-day Average	30-min AEGL
Station 1						
TAPI Analyzer	H ₂ S	No	0 – 1 ppb	0.48 ppb	0.57 ppb	600 ppb
Station 2						
TAPI Analyzer	H ₂ S	No	0 – 7 ppb	3.58 ppb	1.72 ppb	600 ppb
Station 3						
TAPI Analyzer	H ₂ S	No	0 – 13 ppb	2.77 ppb	2.13 ppb	600 ppb

^a Based on 30-minute averages.

Notes:

ATSDR MRL	Agency for Toxic Substances and Disease Registry Minimal Risk Level (MRL)
AEGL	EPA Acute Exposure Guidelines Levels
H ₂ S	Hydrogen Sulfide
TAPI	Teledyne API H ₂ S Analyzer
hr	Hour
min	Minute
ppb	Parts per billion
MRL Limit	Limit defined as a 14-day average value.

Station 1 Wind Rose – Shows the direction the wind is coming from, the monitoring station being at the center of the rose.



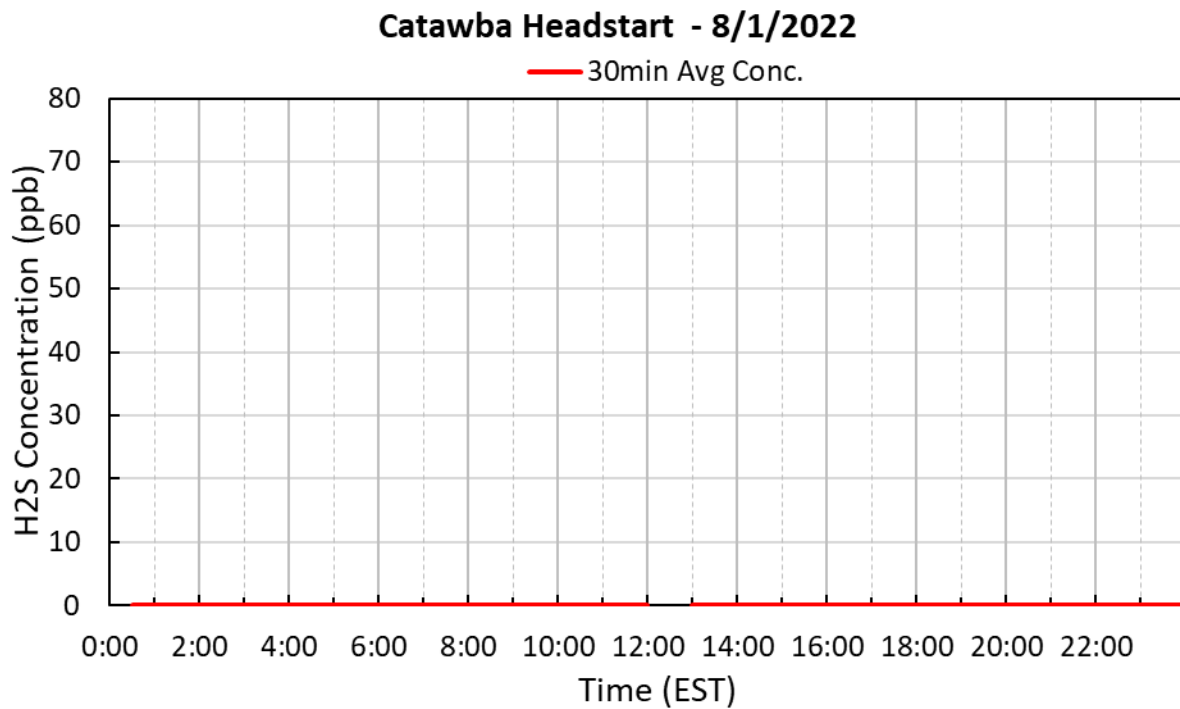
Period H₂S Monitoring Hydrogen Sulfide Offsite Monitors

Below are graphs for offsite locations where hydrogen sulfide (H₂S) was detected during the current reporting period.

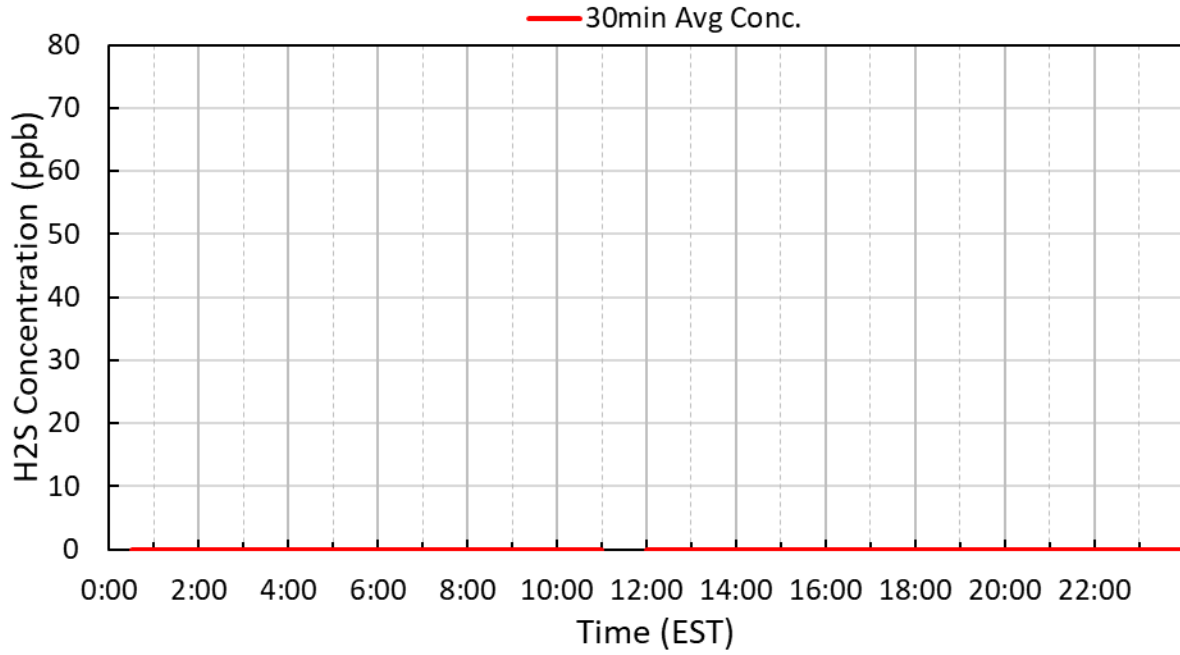
The five stand-alone H₂S monitoring stations correlate with five previous EPA's Viper monitoring system which includes areas to the north-northeast and south-southwest of the New-Indy Catawba Mill.

Winds were from the west-southwest and south-southwest at 2 to 13 mph.

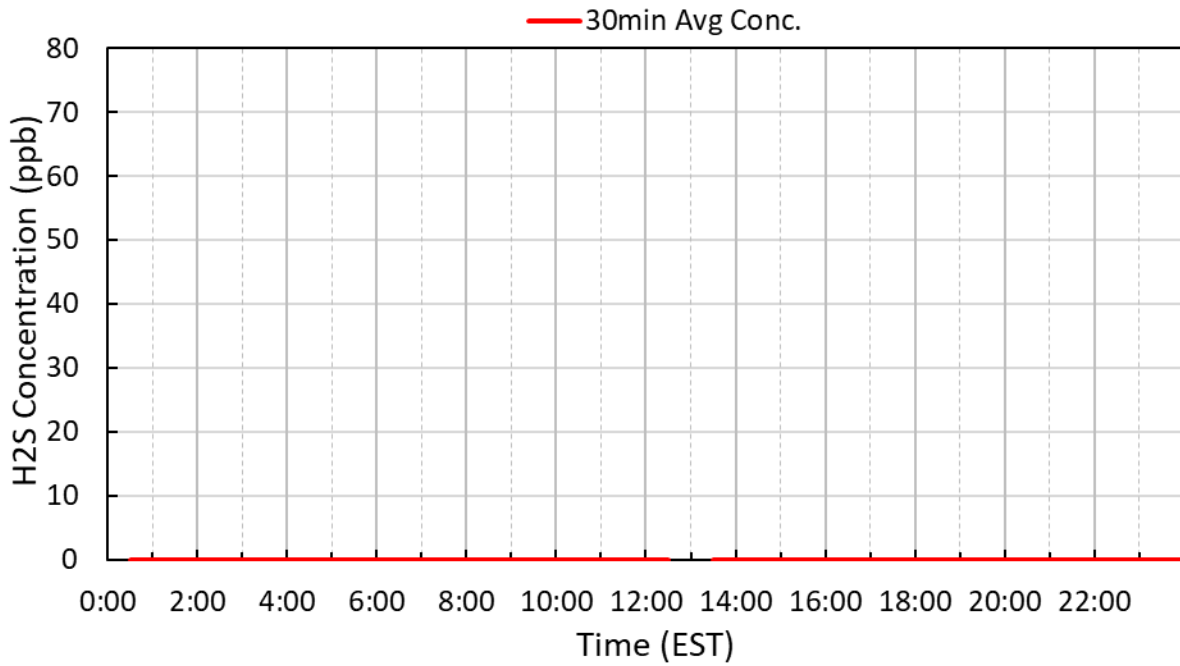
See wind rose diagram with aerial map figure for full wind data during this reporting period.



Treetops - 8/1/2022

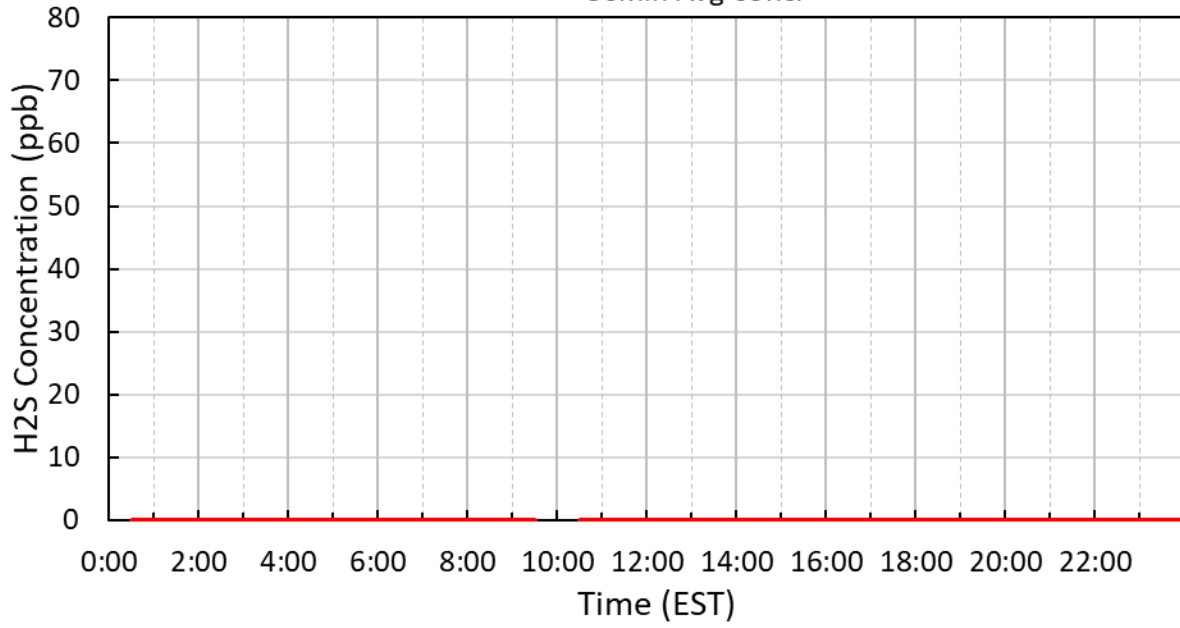


Liberty Hill - 8/1/2022



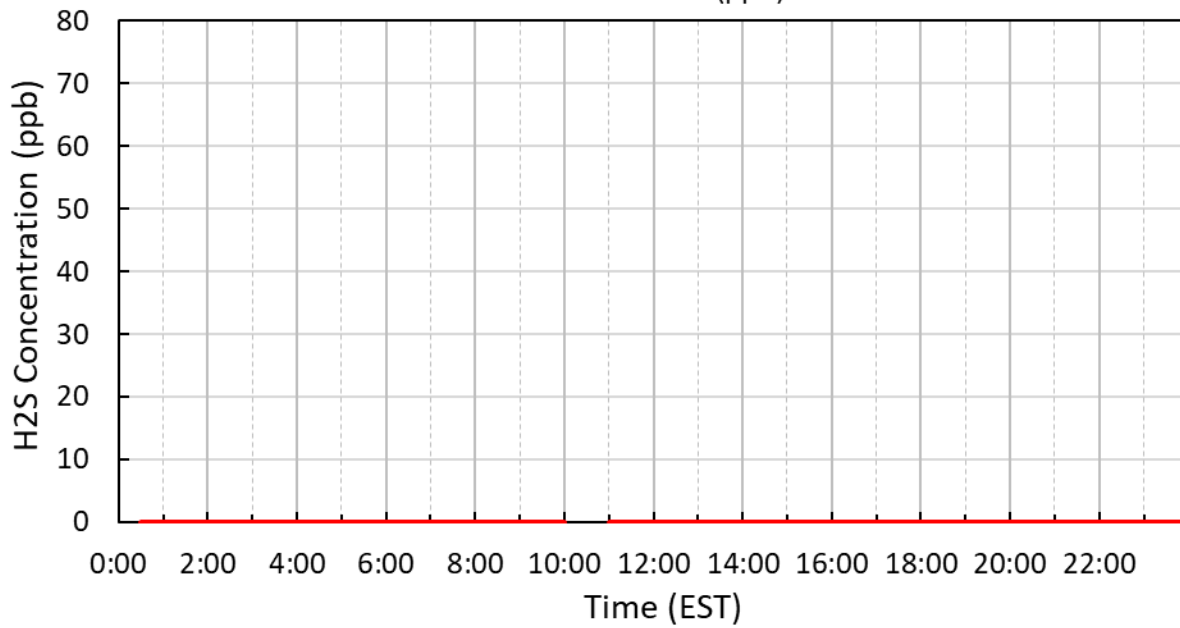
Riverchase - 8/1/2022

— 30min Avg Conc.



Millstone Creek - 8/1/2022

— H2S Conc. (ppb)



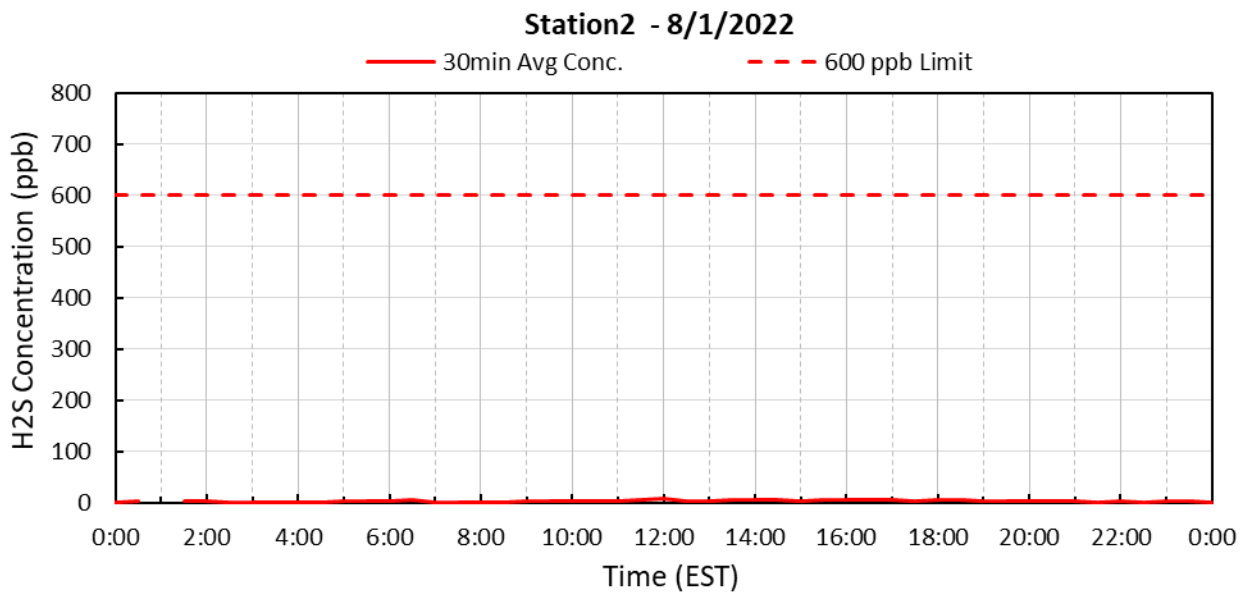
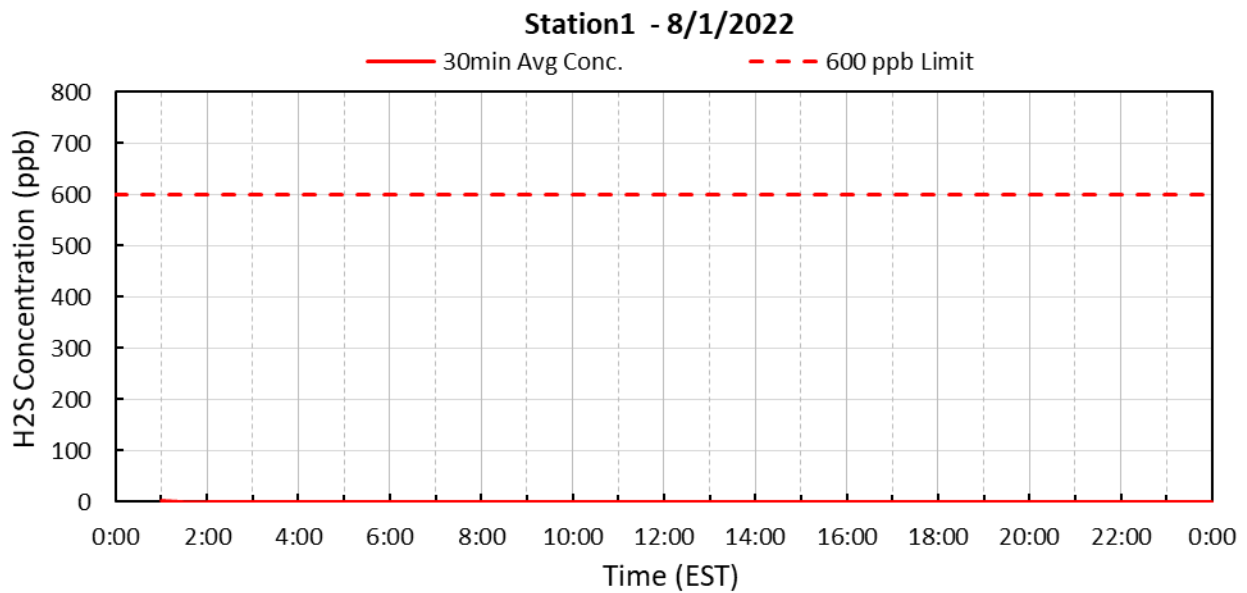
Period H₂S Monitoring Hydrogen Sulfide Onsite Monitors

Below are graphs for onsite locations during the current reporting period.

Depending on wind direction, the H₂S measured at the onsite fence line locations may not exit the mill property at reported concentrations. Wind directions from offsite locations, blowing onto mill property, will disperse ambient concentrations to lower levels prior to exiting the plant site.

Winds were from the west-southwest and south-southwest at 2 to 13 mph.

See wind rose diagram with aerial map figure for full wind data during this reporting period.



Station3 - 8/1/2022

